

**DERBYSHIRE COUNTY COUNCIL
EMERGENCY TEMPORARY
FOOTPATH CLOSURE
PUBLIC FOOTPATHS NO. 6, 7 AND 9
(PARTS) KILLAMARSH PARISH**

WHEN: 16th July 2018 – 5th August 2018

WHERE: Close Public Footpaths No. 6 (Part) and No. 7 (Part) Killamarsh Parish at their junction with each other for a distance of 206 metres southwards and 137 metres westwards respectively. Also close Public Footpath No. 9 (Part) 485 metres from its junction with Public Footpath No. 6 for a distance of approximately 77 metres.

REASON: To facilitate public safety whilst works are undertaken to the railway bridge over the River Rother.

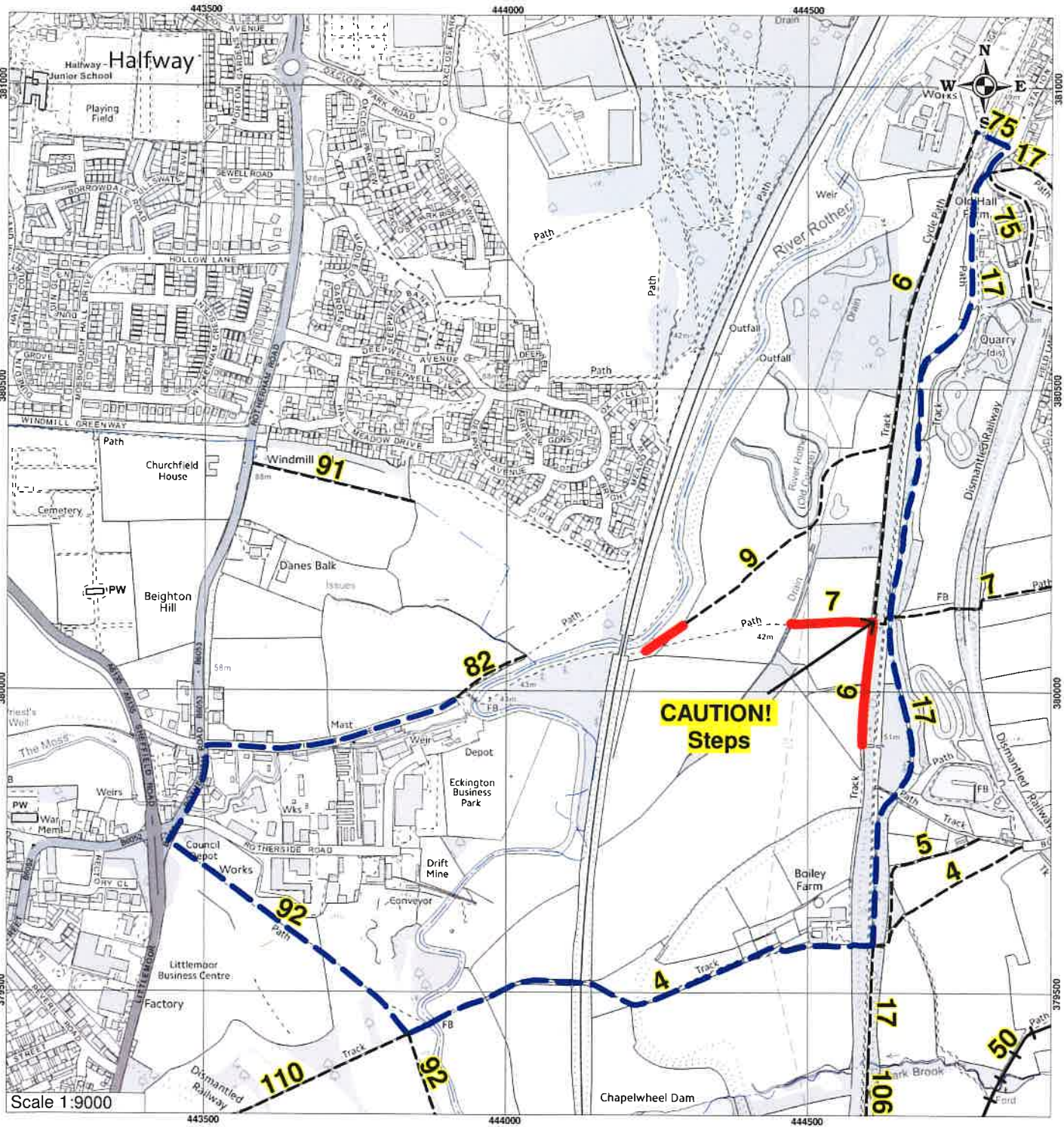
ALTERNATIVE ROUTE: From the north, Public Footpath No. 75 - Public Footpath No. 17 - Public Footpath No. 4 - Public Footpath No. 92 - Rotherham Road (B6053) - Pipworth Lane. Vice versa from the west. Access can be gained to Public Footpath No. 7 and then Public Footpath No. 17 by using the unclosed section of Public Footpath No. 6, however, there are steps on this route.

Access will be maintained, whenever reasonably possible, on the affected length of footpath. The footpath will re-open as soon as the work is finished. This may be earlier than advertised.

Derbyshire County Council apologises for any inconvenience caused while work takes place. Anyone needing further information should ring Call Derbyshire 01629 533190.

This notice is given under Section 14 of the Road Traffic Regulation Act 1984 (as amended) to prohibit its use by traffic.

Mike Ashworth, Strategic Director – Economy, Transport and Environment, County Hall, MATLOCK DE4 3AG

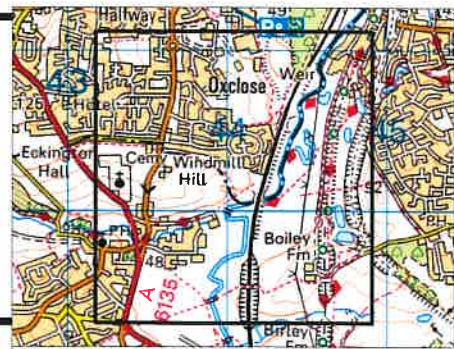


Road Traffic Regulation Act 1984 s14

TEMPORARY CLOSURE

PUBLIC FOOTPATHS NO. 6, 7 AND 9 (PARTS) KILLAMARSH PARISH

PATH CLOSED		ALTERNATIVE ROUTE	
UNAFFECTED FOOTPATH		UNAFFECTED BRIDLEWAY	
COUNTY BOUNDARY		PARISH BOUNDARY	



Produced by Public Rights of Way

Ref:

© Crown copyright and database rights [2018].
Ordnance Survey [100023251].

You are not permitted to copy, sub-licence, distribute or sell any of this data to third parties in any form.



Mike Ashworth

Strategic Director
Economy, Transport & Environment
Derbyshire County Council
Shand House
Dale Road South
Matlock
DE4 3RY

DERBYSHIRE COUNTY COUNCIL
TEMPORARY FOOTPATH CLOSURE
PUBLIC FOOTPATH NO's 6 (PART), 7 (PART) &
9 (PART) KILLAMARSH

WHEN: 06 August 2018 to 05 October 2018

WHERE: Close Public Footpaths No. 6 (Part) and No. 7 (Part) Killamarsh Parish at their junction with each other for a distance of 206 metres southwards and 137 metres westward respectively. Also close Public Footpath No. 9 (Part) 485 metres from its junction with Public Footpath No.6 for a distance of approximately 77 metres.

REASON: To facilitate public safety whilst works are undertaken to the railway bridge over the River Rother.

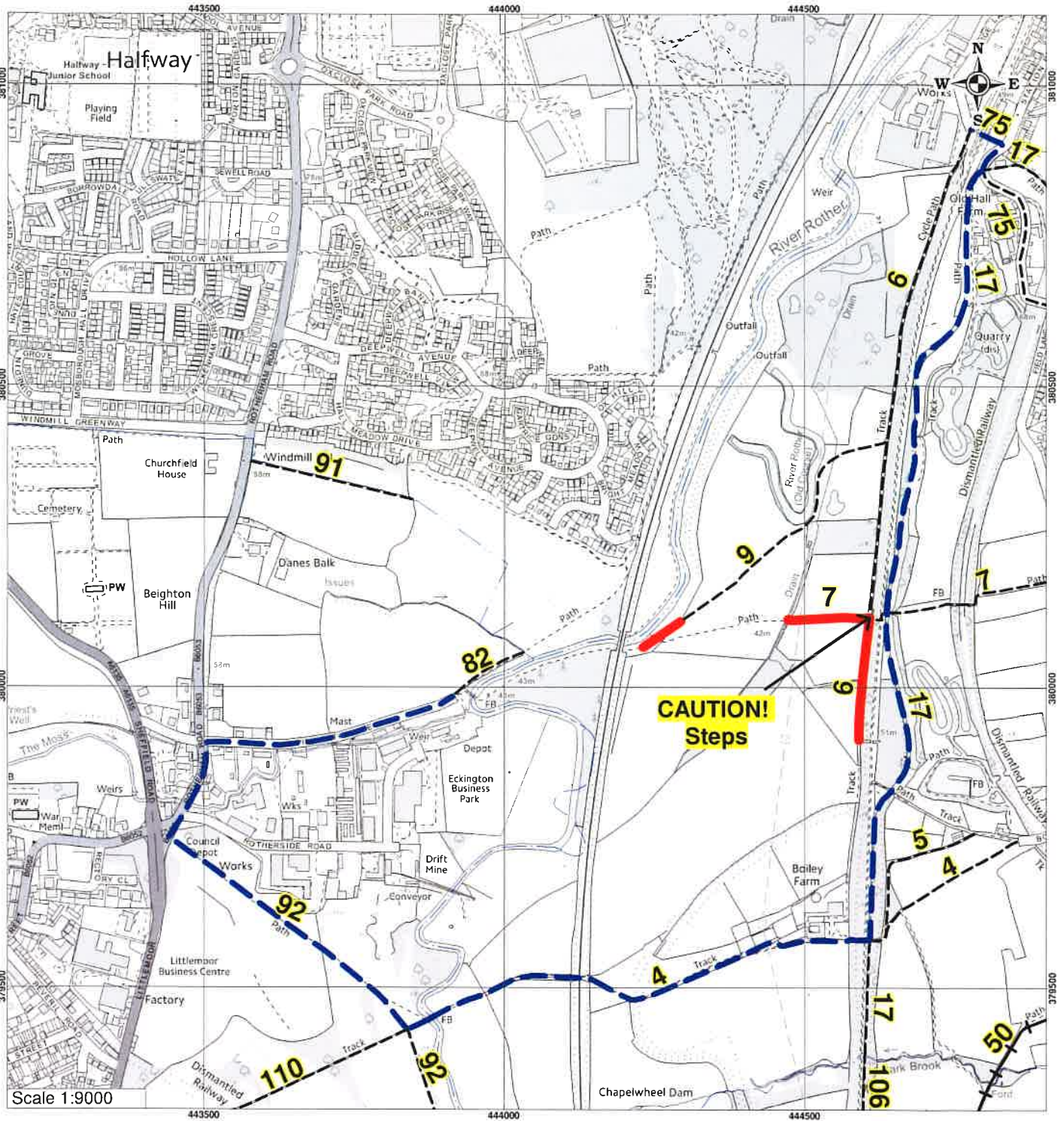
ALTERNATIVE ROUTE: From the north, Public Footpath No. 75 – Public Footpath No. 17 – Public Footpath No. 4 – Public Footpath No. 92 – Rotherham Road (B6053) – Pipworth Lane. Vice Versa from the west. Access can be gained to Public Footpath No. 7 and then Public Footpath No. 17 by using the unclosed section of Public Footpath No. 6, however there are steps on this route.

Access will be maintained, whenever reasonably possible, on the affected length of footpath. The footpath will re-open as soon as the work is finished. This may be earlier than advertised.

Derbyshire County Council apologises for any inconvenience caused while work takes place. Anyone needing further information should ring Call Derbyshire 01629 533190.

The County Council intends to make an Order under Section 14 of the Road Traffic Regulation Act 1984 (as amended) to prohibit its use by traffic.

Mike Ashworth, Strategic Director – Economy, Transport and Environment, County Hall, MATLOCK DE4 3AG

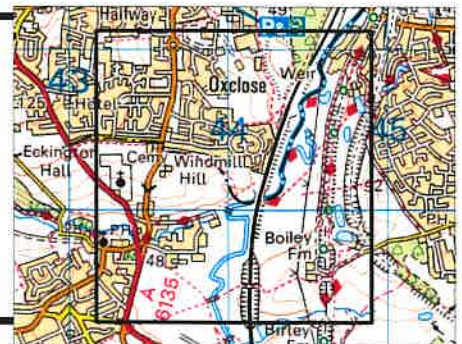


Road Traffic Regulation Act 1984 s14

TEMPORARY CLOSURE

PUBLIC FOOTPATHS NO. 6, 7 AND 9 (PARTS) KILLAMARSH PARISH

PATH CLOSED		ALTERNATIVE ROUTE	
UNAFFECTED FOOTPATH		UNAFFECTED BRIDLEWAY	
COUNTY BOUNDARY		PARISH BOUNDARY	



Mike Ashworth
 Strategic Director
 Economy, Transport & Environment
 Derbyshire County Council
 Shand House
 Dale Road South
 Matlock
 DE4 3RY

Produced by Public Rights of Way
 Ref:

© Crown copyright and database rights [2018].
 Ordnance Survey [100023251].

You are not permitted to copy, sub-licence, distribute or sell any of this data to third parties in any form.